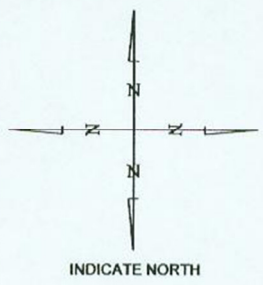


CIVIC ADDRESS:

LOT NO.

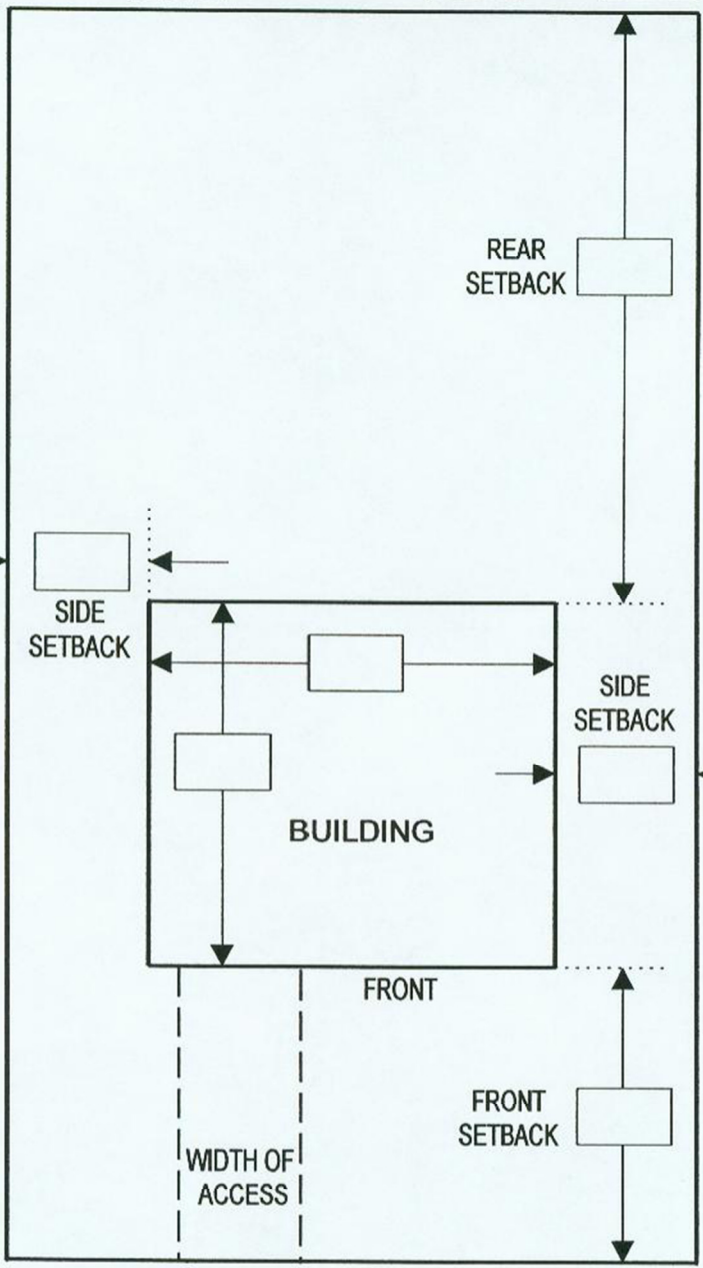
PLAN NO.

D.L.

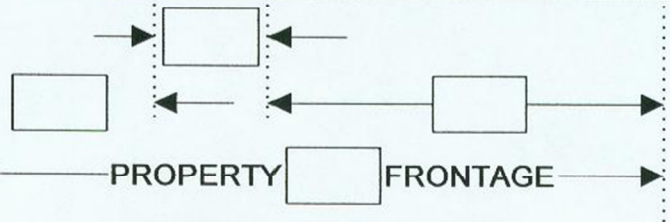


STREET NAME IF APPLICABLE

LOT DEPTH



STREET NAME IF APPLICABLE



PROPERTY FRONTAGE

STREET NAME